



**Holga camera 120  
film multiple  
exposures taken  
from Amtrak train  
Lancaster County, PA**





**Kennebec River, Cox's Head looking toward Fort Popham, Solargraph,  
3 week exposure**



**Vinalhaven Quarry, pinhole (negative 1" x 10")**



**Vinalhaven 13, pinhole**




**Vinalhaven I I, pinhole**



**Islesboro, Pendleton Point 2, Solargraph**



**Islesboro, Billy Shore 3, Solargraph**

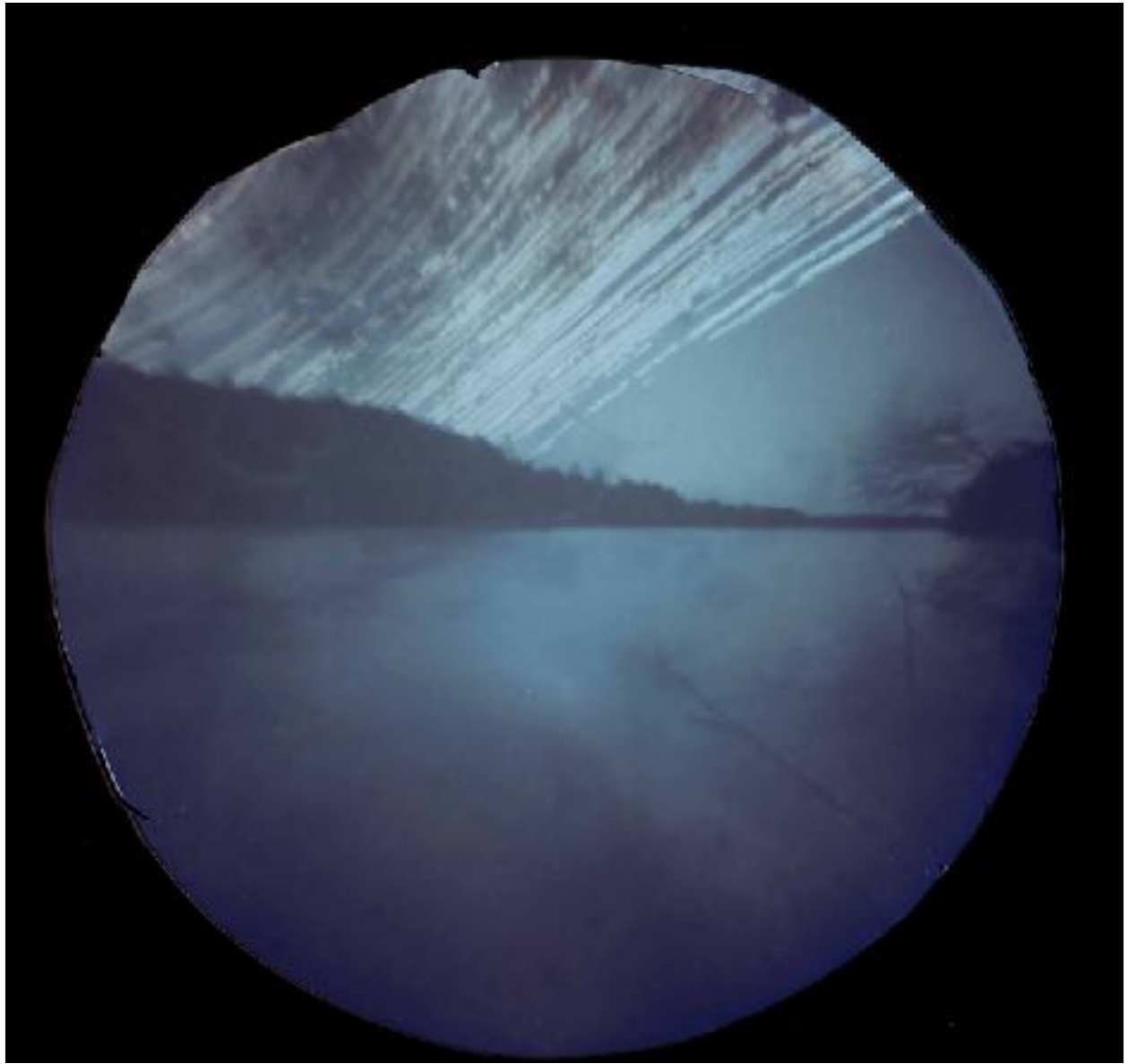


**Islesboro, Pendleton Point I, Solargraph**



**Kezar Lake, Lovell at Hewnoaks Artist Colony, Solargraph**






**Kennebec River, Nanrantsouak, Solargraph**




**Kennebec River, Carrying Place, Solargraph**



**Kennebec River, Dresden, Solargraph**



**Fayette, Solargraph (six months)**



**Kennebec River, Fiddler's Reach I, Solargraph**



**Islesboro, Billy Shore 2, Solargraph**



**Islesboro, Billy Shore I, Solargraph**



**Dark Harbor, Solargraph**





**Caratunk, Mill Road, Solargraph**



**Kennebec River, Moxie Falls, 4 x 5 pinhole**